

Requesting Authority to Access – AM I READY?

Quick reference guide



Before raising a request for an Access Permit, known in Permitted as a TAP (Transurban Access Permit), use this checklist to confirm you have all necessary information to complete the application.

As a guide, a TAP request should be submitted at least 10 days prior to the commencement date of the works (including where a TAP is re-submitted).

For support reach out to your Transurban Site Contact.

NOTE - This quick reference guide is for information only. It should only be used as a guide and should not be relied upon.

<input type="checkbox"/>	Works have been planned and approved.	Applications for TAP and Traffic Closures can commence, however an Access Permit is for access only, and the TAP cannot be fully submitted until the works or activity have been planned and approved (planning and scheduling).
<input type="checkbox"/>	Hazard Register has been reviewed.	Hazard Registers relevant for each site are available from the “Site Downloads” section of Permitted (look for the ? Icon in the top right corner of screen).
<input type="checkbox"/>	Authority to Access Permit General Conditions reviewed and communicated	Terms and Conditions are available from the “Site Downloads” section of Permitted (look for the ? Icon in the top right corner of screen) and should be communicated to relevant sub-contractors.
<input type="checkbox"/>	SWMS developed and reviewed (tailored where necessary)	SWMS, including those of subcontractors, have been developed and reviewed for the specific scope of work and are tailored where necessary to address the works being performed. SWMS have been prepared for all high-risk work, meet all legislative requirements and comply with your Company's WHSE management systems.
<input type="checkbox"/>	Works have been packaged according to the Work Packaging guidelines.	A Work Package is a standardised structure and provides a framework for the works that should go into a single TAP. The framework is available in Appendix 1 of the <i>Authority to Access (ATA) Contractor Procedure</i> .
<input type="checkbox"/>	Where CSP has been requested - CSP (Critical System Permit) documented and approved by all relevant Subject Matter Experts.	A Transurban representative will let you know whether a CSP is required. A CSP will be requested where the works are high-risk and/or complex and impact, or have the potential to impact, the functionality of systems critical to minimum operating requirements. A template is available which provides a guide to the documentation required (reach out to your Transurban Contact).
<input type="checkbox"/>	Where Traffic Management is required: - <ul style="list-style-type: none">• TMP, TGS and/or SWMS documented and reviewed• Checked whether state-based road closure approvals will be required and the appropriate turnaround time.	<ul style="list-style-type: none">• Have traffic documentation available at hand, it will be attached to a Traffic Closure request.• State-based road closure approvals require a longer turn around time (could be up to 8 weeks depending on the location). Noting the Traffic Closure Request can be submitted without the approval being attached (it can be uploaded later).

Requesting authority to Access – Submit TAP

Quick reference guide



The mandatory requirements a TAP must contain:

- The Work Package type
- The scope of work being performed (including inspections)
- Where the work will be conducted
- The date(s) and time(s) required
- Whether CSP and/or Traffic Management is required, along with associated information
- All individual(s) that will be attending site.

Access Permits will be reviewed to determine if the request to access site is accepted and all information provided is sufficient.



Tip

TAPs can be duplicated from a previously created one, by anyone from the same organisation with “view” access to the Access Permit.

Navigate to the TAP to be duplicated and select the “Create from TAP” option in the green arrow drop-down menu. You’ll just need to select the new dates and modify any other details to be changed.



Support

Queries around the type of work, hazards, locations, dates/times can be raised with your Transurban Site Contact.

Queries around issues with Permitted adding attendees, additional sites) are managed by the Transurban Technology Service Desk.

Phone: 1300 166 214

Remember

Where a CSP (Critical System Permit) is required, it **MUST** be submitted, reviewed and accepted (or cancelled) prior to the Risk Assessment being available for completion (a notification will be sent to the Requester when the form becomes available) .

Create a TAP

Any individual with verified qualifications can create a TAP but this should only be completed by someone from the organisation directly contracted by Transurban to complete the works. The exception to this is NCE (non-contracted entities) who are entering site to perform works on equipment or assets located within a Transurban Asset.

1. Select **Create > Create TAP**. Then select the Site (All sites linked to your company will be displayed)
 - The icons under the site required should be all green. If you can’t proceed after selecting the site, hover over the red icons to understand what activities need to be addressed to create a TAP.
2. Complete the **Initial Questionnaire** including selecting the site zone, work package type, scope of works, disciplines, work identification numbers, date and time of access, works location, site contact, if keys and/or radios are required, and if Traffic Management and/or CSP is required.
 - The scope of works should include a summary of what works will be taking place, summary of work methods, equipment being brought onto site and planned entry and exit points.
 - The Asset you are working on may have a method other than Permitted for requesting keys and/or radios, if this is the case select “No” for these fields.
 - The work identification numbers, dates and times, and work locations selected in this questionnaire will appear on Traffic Closure and CSP questionnaires later in the TAP. Ensure the dates selected also cover these activities.
3. Select **“Yes, submit for next steps”** and click on **“Save”**.
 - If the Initial Questionnaires is “Saved as Draft”, you can return to it to finalise before submitting for next steps.
 - The Initial Questionnaire must be submitted for next steps before the Risk Assessment can be completed.
4. Where Traffic Closure and/or CSP was selected, these questionnaires will display next. For details on how to complete these questionnaires see [Complete and Submit Traffic Closure](#) and/or [Complete and Submit CSP \(Critical Systems Permit\)](#).
5. Complete the **Risk Assessment** questionnaire and answer all validation questions. Click on **“Next”**.
6. Attach relevant **SWMS** and click on **“Next”**.
7. Read and **“Accept”** the **Warrant Statement** and click on **“Submit”**.
8. You will receive an email confirming the submission of the TAP.
9. The TAP is sent to your Site Contact (or representative) to perform an Initial Risk Check. The TAP will either be “Accepted” and issued, or escalated for a Detailed Risk Check.
10. Once the Initial Risk Check, and if escalated the Detailed Risk Check, are in an “Accepted” status your TAP will be “Site Ready” and workers can then attend site at the TAP start date to perform the activities as per the scope.
11. From the TAP click on the green arrow and select **Manage Attendees**. Select Attendees who will be attending site using this TAP (can be performed any time until the TAP is in a “Completed” status).

Requesting authority to Access – Complete and submit Traffic Closure

Quick reference guide



Traffic Closures can be submitted, reviewed and accepted prior to the TAP being submitted.

Submit a Traffic Closure

On the Initial Questionnaire “Is Traffic Management Required?” must have a response of “Yes – Delivering Closure” or the Traffic Management questionnaire to be triggered; the response “Yes - Utilising Existing Closure” will trigger a review, but not the questionnaire.

- There are two options to navigate to the Traffic Management screen: -
 - The Traffic Management displays after the Initial Questionnaire is submitted.
 - From the TAP screen scroll down to Traffic Closures and click on the Manage Traffic Closure button.
- Click on the **Add Traffic Closures** button.
- Complete the **Traffic Closures form** including closure title, closure type, TGS/TMP/ SWMS attachments, start and end time of the closure, company performing traffic management, location of the closure, major events and indication if state-based closure approvals will be required.
 - Traffic Management Plans (TMP) and Traffic Guidance Schemes (TGS) attachments require the upload of the person who created the document and their registration number.
 - Proof of state-based traffic closures are not required to submit the traffic closure but must be attached to the Accepted traffic closure before the traffic management can be implemented.
 - Applications for state-based traffic closure approvals are completed by either the Requester or Transurban depending on the scenario and Asset. Reach out to your Transurban Site Contact for confirmation.
- Select **“Yes, submit for review”** and click on **“Save”**.
 - A review will be sent to the Transurban team, if further information is required the reviewer will reach out to you.
- The Traffic Management screen will again be displayed. If more Traffic Closures are to be requested repeat steps 2 – 4.
- Click on **“Done”**. You will be returned to the TAP or if the TAP has not yet been submitted to the next stage in the application.

Updating Traffic Closures

Traffic Closures can be added, updated or cancelled at any stage of a TAP lifecycle between the Initial Questionnaire submission through to the TAP being in a “Completed” status (end date of TAP has passed).

As soon as Traffic Closure is submitted, or re-submitted, a review will be triggered independently of the TAP reviews (CSP/ Initial/ WHS/ Environment) and any other Traffic Closures.

TAP - Manage Traffic Closures button – click to open Traffic Management workflow

Traffic Management Screen– click Add Traffic Closure to open a Traffic Closure request form



State-based Traffic Closure Approvals must be attached using the “replace” function to avoid a re-review of the Traffic Closure request.


- Navigate to the Traffic Closure and scroll to the field “Attach copies of your..”
- Click the upload symbol.
- Select the document to be uploaded.
- Click on the green tick to confirm the upload
 - Note – only one document can be uploaded to this field. Multiple documents must be combined into one before uploading.

Requesting authority to Access – Complete and submit CSP (Critical Systems Permit)

Quick reference guide



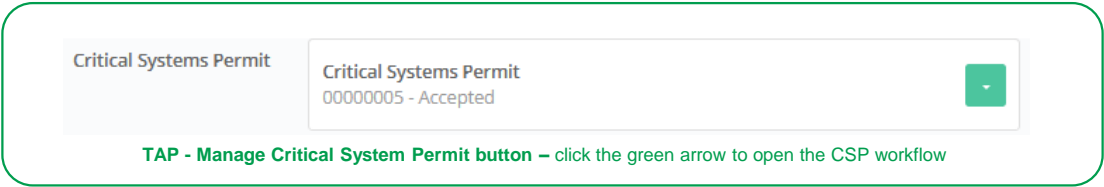
A Transurban representative will let you know when a CSP is required, usually during the planning and scheduling phase of the works.

 Documentation for a CSP should be prepared in conjunction with, and approved by, Transurban critical system subject matter experts BEFORE the CSP request is created in Permitted.

Submit a CSP (Critical Systems Permit)

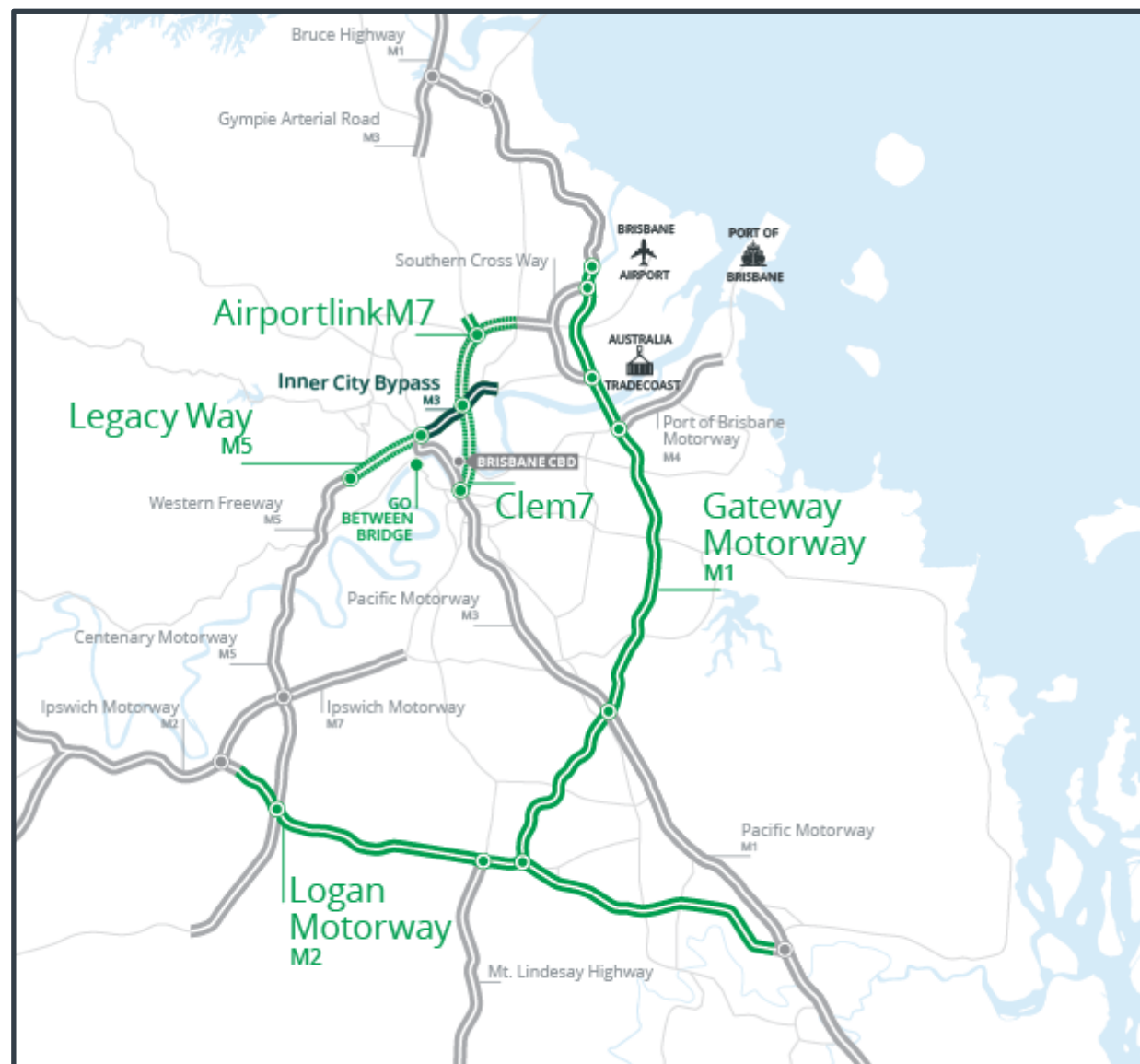
On the Initial Questionnaire “Do any of the activities within this work package take offline, or potentially materially impact, the intended function of a critical system? (Critical Systems Permit required)” must have a response of “Yes” for the CSP workflow to be triggered.

1. There are two options to navigate to the CSP screen: -
 - a) The CSP Questionnaire displays after the Initial Questionnaire is submitted, and if required after the Traffic Closures have been submitted.
 - b) From the TAP screen scroll down to **Critical Systems Permit** and click on the green arrow to display “Do Critical System Permit”.
2. Complete the **CSP form** including description of the works, select systems being impacted, date and time systems offline/ impacted, location/s of the works, document approvers, specify if environmental approval has been granted, and upload all documents associated with the CSP.
3. Select “**Yes, submit for review**” and click on “**Save**”.
 - A review will be sent to the Transurban team; if further information is required the reviewer will reach out to you.



QLD Site Location Details

- [AirportlinkM7](#) - Page 8 & 9
- [Clem7](#) - Page 10 & 11
- [Go Between Bridge](#) - Page 12
- [Legacy Way](#) - Page 10
- [Inner City Bypass](#) - Page 14
- [Gateway Motorway](#) - Page 15 & 16
- [Gateway Motorway Extension](#) - Page 14
- [Logan Motorway](#) - Page 18 & 19



NSW Site Location Details

- [Cross City Tunnel](#) – Page 20
- [Eastern Distributor](#) – Page 21
- [Hills M2](#) – Page 22
- [Lane Cove Tunnel](#) – Page 23
- [M5 South West](#) – Page 17
- [NorthConnex](#) – Page 25 & 26



VIC Site Location Details

- [CityLink](#) - Page 27 - 30



AirportlinkM7

Site: Transurban QLD

Zone: Airportlink M7

(1 of 2)

Group	Location
All Zones	TQ Operations Network
Bore Hole Monitoring	Bore Hole Monitoring Sites - Various Locations
Building	Network Operations Centre
Building	Remote Operations Control (ROC)
Building	Response Hut Bowen Bridge
Building	Response Hut Toombul
Cable Tunnel EB	Cable Tunnel EB
Cable Tunnel NB	Cable Tunnel NB
Cable Tunnel SB	Cable Tunnel SB
Cable Tunnel WB	Cable Tunnel WB
CMS EB	CMS EB
CMS NB	CMS NB
CMS SB	CMS SB
CMS WB	CMS WB
Mainline EB	All EB carriageway
Mainline EB	XP20 - XP30
Mainline EB	XP30 - XP42
Mainline NB	All NB carriageway
Mainline NB	XP01 - XP10
Mainline NB	XP10 - XP20
Mainline NB	XP20 - XP28
Mainline SB	All SB carriageway
Mainline SB	XP10 - XP01
Mainline SB	XP19 - XP10
Mainline SB	XP29 - XP19

Group	Location
Mainline WB	All WB carriageway
Mainline WB	XP35 - XP22
Mainline WB	XP45 - XP35
Ramp EB	East West Arterial Portal off-ramp
Ramp EB	Gympie Road on-ramp
Ramp EB	Lutwyche Road on-ramp
Ramp EB	Sandgate Rd off-ramp
Ramp EB	Stafford Road on-ramp
Ramp NB	Bowen Bridge Rd on-ramp
Ramp NB	Bowen Bridge Rd to ICB/CLEM7
Ramp NB	Campbell St on-ramp
Ramp NB	CLEM 7 portal on-ramp
Ramp NB	Gympie Road off-ramp
Ramp NB	ICB Portal on-ramp
Ramp NB	Mainline to NB off ramps (Stafford/Gympie)
Ramp NB	Stafford Rd off-ramp
Ramp SB	Campbell St off-ramp
Ramp SB	CLEM 7 portal off-ramp
Ramp SB	Gympie Rd on-ramp
Ramp SB	ICB off-ramp
Ramp SB	Lutwyche Rd / Bowen Bridge Rd off-ramp
Ramp SB	Mainline to SB off-ramp (Campbell/ICB)
Ramp SB	SB on-ramps to Mainline (Stafford/Gympie)
Ramp SB	Stafford Rd on-ramp
Ramp WB	East West Arterial Portal on-ramp
Ramp WB	Gympie Rd off-ramp

Group	Location
Ramp WB	Sandgate Rd on-ramp
Ramp WB	Stafford Rd off-ramp
Smoke Duct EB	Smoke Duct EB
Smoke Duct NB	Smoke Duct NB
Smoke Duct SB	Smoke Duct SB
Smoke Duct WB	Smoke Duct WB
Speed Camera EB	Fixed Speed Camera
Speed Camera NB	Fixed Speed Camera
Speed Camera SB	Fixed Speed Camera
Speed Camera WB	Fixed Speed Camera
Substation	Substation 1
Substation	Substation 2
Substation	Substation 5
Substation	Substation 7
Substation EB	Substation 6
Substation NB	Substation 3
Substation SB	Substation 4
Sump Room	Sump Room
Tolling Gantries SB	Tolling Gantries SB
Tolling Gantry EB	Tolling Gantry EB
Tolling Gantry NB	Tolling Gantry NB
Tolling Gantry WB	Tolling Gantry WB
Vent Stack	Bowen Hills VSO (Federation St)
Vent Stack	Kedron VSO (Lutwyche Rd)
Vent Stack	Toombul VSO (Sandgate Rd)
VMS EB	VMS016



AirportlinkM7

Site: Transurban QLD

Zone: Airportlink M7

(2 of 2)

Group	Location
VMS EB	VMS017
VMS NB	VMSA01
VMS NB	VMSA02
VMS NB	VMSA03
VMS NB	VMSA05
VMS NB	VMSA07
VMS SB	VMS010
VMS SB	VMS013
VMS SB	VMS014
VMS SB	VMS015
VMS WB	VMS021
VMS WB	VMS023
Water Treatment Plant	Northern Water Treatment Plant
Water Treatment Plant	Southern Water Treatment Plant

Requesting Authority to Access

Quick reference guide



(1 of 2)

Clem7

Site: Transurban QLD

Zone: Clem7

Group	Location
All Zones	TQ Operations Network
Bore Hole Monitoring	Bore Hole Monitoring Sites - Various Locations
Building NB	Northern Vent Outlet
Building SB	CLEM 7 Office
Building SB	HV Building
Building SB	Southern Vent Outlet
Cable Tunnel NB	Cable tunnel NB
Cable Tunnel SB	Cable tunnel SB
CMS NB	CMS031
CMS NB	CMS032
CMS NB	CMS033
CMS NB	CMS034
CMS NB	CMS035
CMS NB	CMS036
CMS NB	CMS041
CMS NB	CMS042
CMS NB	CMS051
CMS NB	CMS055
CMS SB	CMS052
CMS SB	CMS054
CMS SB	CMS056
CMS SB	CMS057
CMS SB	CMS058
CMS SB	CMS059
CMS WB	CMS053

Group	Location
Mainline NB	All NB Carriageway
Mainline NB	XP01 - XP10 NB
Mainline NB	XP10 - XP20 NB
Mainline NB	XP20 - XP30 NB
Mainline NB	XP30 - XP41 NB
Mainline SB	All SB Carriageway
Mainline SB	XP10 - XP01 SB
Mainline SB	XP20 - XP10 SB
Mainline SB	XP30 - XP20 SB
Mainline SB	XP41-XP30 SB
Ramp NB	APL off-ramp
Ramp NB	ICB off-ramp
Ramp NB	ICB/KSD off-ramp
Ramp NB	Ipswich Rd Portal ramp
Ramp NB	Lutwyche Rd off-ramp
Ramp NB	Pacific Mwy Portal ramp NB
Ramp NB	Shafston Ave on-ramp
Ramp SB	APL on-ramp
Ramp SB	ICB EB ramp to Clem7 SB
Ramp SB	ICB WB ramp to Clem7 SB
Ramp SB	Ipswich rd Portal ramp SB
Ramp SB	Lutwyche Rd on-ramp
Ramp SB	Pacific Mwy Portal ramp SB
Ramp SB	Shafston Ave off-ramp
Smoke Duct NB	Smoke Duct NB
Smoke Duct SB	Smoke Duct SB

Group	Location
Speed Camera NB	Speed cameras carriageway
Speed Camera SB	Speed cameras carriageway
Substation NB	Gibbon St Substation
Substation NB	Gregory Tce Substation
Substation NB	Ivory St Substation
Substation NB	Shafston Ave Substation
Substation NB	Sneyd St Substation
Substation NB	Wharf St Substation
Substation NB/SB	Substation 2
Substation NB/SB	Substation 3/LVB/LVA
Substation NB/SB	Substation 4/LVB/LVA
Substation NB/SB	Substation 5/LVB/LVA
Substation NB/SB	Substation 6/LVB/LVA
Substation SB	Jurgen St Substation
Sump Room NB/SB	PS02
Sump Room NB/SB	PS03
Tolling Gantries NB	Northbound Exit Portal
Tolling Gantries NB	Shafston Ave on-ramp NB
Tolling Gantries NB	Tolling Gantries NB
Tolling Gantries SB	Southbound Entry Portal
Tolling Gantries SB	Southbound Exit Portal
Tolling Gantries SB	Tolling Gantries SB
Vent Stack NB	northern VSO
Vent Stack SB	southern VSO
Vent Tunnel	Northern vent tunnel
Vent Tunnel	Southern Vent Tunnel



Clem7

Site: Transurban QLD

Zone: Clem7

(2 of 2)

Group	Location
Vent Tunnel NB	Northern vent tunnel
Vent Tunnel SB	Southern vent tunnel
VMS NB	VMS033
VMS NB	VMS034
VMS NB	VMS041
VMS NB	VMS043
VMS NB	VMS051
VMS NB	VMS053
VMS SB	VMS052
VMS SB	VMS054
VMS SB	VMS055
VMS WB	VMS032
VMS WB	VMS042
Water Treatment Plant	Water Treatment Plant
Water Treatment Plant	Water Treatment Plant



Go Between Bridge

Site: Transurban QLD

Zone: Go Between Bridge

Group	Location
All Zones	TQ Operations Network
Cyclepath	Montague Rd to Coronation Drive
Mainline NB	Montague Rd to Coronation Drive
Mainline SB	Coronation Drive to Montague Rd
Pedestrian Path	Coronation Drive to Montague Rd
Substation	Coronation Dr end
Tech Shelter	Tech Shelter
Tolling Gantry	Montague Rd end

Requesting Authority to Access

Quick reference guide



Legacy Way

Site: Transurban QLD

Zone: Legacy Way

Group	Location
All Zones	TQ Operations Network
Bore Hole Monitoring	Bore Hole Monitoring Sites - Various Locations
Building	Data Room (substation 7000)
Building	Tech Shelter
Building	Traffic Control Room
LUMS Gantry	Inner City Bypass Portal ramp
LUMS Gantry	Western Fwy Portal Ramp
Mainline EB	All EB Carriageway
Mainline EB	XP01 - XP10 EB
Mainline EB	XP10 - XP20 EB
Mainline EB	XP20 - XP30 EB
Mainline EB	XP30 - XP38 EB
Mainline WB	All WB Carriageway
Mainline WB	XP01 - XP10 WB
Mainline WB	XP10 - XP20 WB
Mainline WB	XP20 - XP30 WB
Mainline WB	XP30 - XP38 WB
Ramp EB	Inner City Bypass Portal ramp
Ramp EB	Western Fwy Portal ramp
Ramp WB	Inner City Bypass Portal ramp
Ramp WB	Western Fwy Portal ramp
Speed Camera EB	Speed Cameras Carriageway
Speed Camera WB	Speed Cameras Carriageway
Substation	Substation 1000

Group	Location
Substation	Substation 2000
Substation EB	Substation 6000 HV
Sump Room	Eastern Clean Water Sump
Sump Room	Low Point Sump
Sump Room	Western Clean Water Sump
Tolling Gantry EB	Tolling Gantry EB
Tolling Gantry WB	Tolling Gantry WB
Vent Stack	Eastern VSO EB (substation 2000)
Vent Stack	Western VSO EB (substation 1000)
VMS EB	VMS1001
VMS WB	VMS2001
Water Treatment Plant	Water Treatment Plant (substation 1000)

Requesting Authority to Access

Quick reference guide



Inner City Bypass

Site: Transurban QLD

Group	Location
All Zones	TQ Operations Network
Building	Normanby Switch Room
LUMS Gantry EB	Gantry 5 / 5A
LUMS Gantry EB	Gantry 7
LUMS Gantry WB	Gantry 6
Mainline EB	Abbottsford Rd off ramp to Breakfast Creek Tunnel
Mainline EB	All EB Carriageway
Mainline EB	Breakfast Creek Tunnel to Kingford Smith Drive
Mainline EB	Clem7 on ramp to Abbottsford Rd off ramp
Mainline EB	Kelvin Grove Road to Landbridge
Mainline EB	Landbridge to RNA Tunnel
Mainline EB	RNA Tunnel Eastbound
Mainline EB	RNA Tunnel to Clem 7 on ramp
Mainline WB	Abbottsford Rd on ramp to Clem 7 off ramp
Mainline WB	All WB Carriageway
Mainline WB	Breakfast Creek Tunnel to Abbottsford Rd on Ramp
Mainline WB	Clem 7 off ramp to RNA Tunnel
Mainline WB	Kingsford Smith Drive to Breakfast Creek Tunnel
Mainline WB	Landbridge to Kelvin Grove Rd
Mainline WB	RNA Tunnel to Landbridge
Mainline WB	RNA Tunnel Westbound
Ramp EB	Abbottsford Rd off-ramp
Ramp EB	Clem 7 off-amp
Ramp EB	Clem 7 on-ramp
Ramp EB	Gilchrist Ave off-ramp
Ramp EB	Lutwyche Rd / APL off-ramp

Zone: Inner City Bypass

Group	Location
Ramp EB	Sandgate Rd on-ramp
Ramp EB	Victoria Park off/on-ramp
Ramp WB	Abbottsford Rd on-ramp
Ramp WB	APL / Clem 7 / Lutwyche Rd on-ramp
Ramp WB	Argyle Rd off-ramp
Ramp WB	Bowen Bridge Rd / Busway on-ramp
Ramp WB	Clem 7 off-ramp
Ramp WB	Kelvin Grove Rd off-ramp
Ramp WB	QR Train Washbay off/on-ramp
Substation	Breakfast Creek Substation
Substation	ICB East Substation
Substation	RNA West Substation
VMS EB	VMS5001
VMS EB	VMS7001
VMS EB	VMS9001
VMS WB	VMS on KSD
VMS WB	VMS2001
VMS WB	VMS8001



Group	Location
All Zones	TQ Operations Network
Advertising Signs SB	OQ-0143N Tradecoast Eagle Farm
Advertising Signs SB	OQ-0144S Tradecoast Eagle Farm
Bridge NB	Sir Leo Hielscher Bridge
Bridge SB	Sir Leo Hielscher Bridge
Buildings SB	Customer Service Centre - Murarrie
HVIS Bay SB	Heavy Vehicle Inforcement Bay
LUMS Gantries NB	GN02 / GS39
LUMS Gantries NB	GN03 / GS38
LUMS Gantries NB	GN04 / GS37
LUMS Gantries NB	GN05 / GS36
LUMS Gantries NB	GN06 / GS35
LUMS Gantries NB	GN08
LUMS Gantries NB	GN14 / GS29
LUMS Gantries NB	GN17 / GS 22
LUMS Gantries NB	GN19
LUMS Gantries NB	GN23 - Sir Leo Heilscher Bridge
LUMS Gantries NB	GN24 - Sir Leo Heilscher Bridge
LUMS Gantries NB	GN25 - Sir Leo Heilscher Bridge
LUMS Gantries NB	GN26 - Sir Leo Heilscher Bridge
LUMS Gantries NB	GN27 / GS12
LUMS Gantries NB	GN28 / GS11
LUMS Gantries NB	GN29
LUMS Gantries NB	GN30 / GS08
LUMS Gantries NB	GN33
LUMS Gantries SB	GS05

Group	Location
LUMS Gantries SB	GS06 / GN32
LUMS Gantries SB	GS10
LUMS Gantries SB	GS14
LUMS Gantries SB	GS15 - Sir Leo Heilscher Bridge
LUMS Gantries SB	GS16 - Sir Leo Heilscher Bridge
LUMS Gantries SB	GS17 - Sir Leo Heilscher Bridge
LUMS Gantries SB	GS18 - Sir Leo Heilscher Bridge
LUMS Gantries SB	GS19 / GN20
LUMS Gantries SB	GS20 / GN21
LUMS Gantries SB	GS21
LUMS Gantries SB	GS24 / GN16
LUMS Gantries SB	GS25 / GN15
LUMS Gantries SB	GS26 / GN14
LUMS Gantries SB	GS27 / GN13
LUMS Gantries SB	GS30 / GN12
LUMS Gantries SB	GS31 / GN11
LUMS Gantries SB	GS32 / GN10
LUMS Gantries SB	GS33 / GN09
LUMS Gantries SB	GS34
Mainline NB	All NB Carriageway
Mainline NB	Kingsford Smith Dr to Moreton Dr
Mainline NB	Lytton Rd to Kingsford Smith Dr
Mainline NB	Miles Platting Rd to Prebble St
Mainline NB	Moreton Dr to TQ Boundary
	Mt Gravatt-Capalaba Rd to Old Cleveland Rd
Mainline NB	Rd

Group	Location
Mainline NB	Old Cleveland Rd to Wynnum Rd
Mainline NB	Pacific Mwy to Miles Platting Rd
Mainline NB	Prebble St to Mt Gravatt-Capalaba Rd
Mainline NB	Wynnum Rd to Lytton Rd
Mainline SB	All SB Carriageway
Mainline SB	Kingsford Smith Dr to Lytton Rd
Mainline SB	Lytton Rd to Wynnum Rd
Mainline SB	Miles Platting Rd to Pacific Mwy
Mainline SB	Moreton Dr to Kingsford Smith Dr
Mainline SB	Mt Gravatt-Capalaba Rd to Prebble St
	Old Cleveland Rd to Mt Gravatt-Capalaba Rd
Mainline SB	Prebble St to Miles Platting Rd
Mainline SB	TQ Boundary to Moreton Dr
Mainline SB	Wynnum Rd to Old Cleveland Rd
Ramp NB	Kingsford Smith Dr off-ramp
Ramp NB	Lytton Rd on-ramp
Ramp NB	Miles Platting Rd off-ramp
Ramp NB	Miles Platting Rd on-ramp
Ramp NB	Moreton Dr off-ramp
Ramp NB	Moreton Dr on-ramp
Ramp NB	Mt Gravatt-Capalaba Rd off-ramp
Ramp NB	Mt Gravatt-Capalaba Rd on-ramp
Ramp NB	Old Cleveland Rd off-ramp
Ramp NB	Old Cleveland Rd on-ramp
Ramp NB	Pacific Mwy on-ramp



Gateway Motorway

Site: Transurban QLD

Zone: Gateway Motorway

(2 of 2)

Group	Location
Ramp NB	Port of Brisbane Mwy off-ramp
Ramp NB	Port of Brisbane Mwy on-ramp
Ramp NB	Southern Cross Way off-ramp
Ramp NB	Southern Cross Way on-ramp
Ramp NB	Wynnum Rd off-ramp
Ramp NB	Wynnum Rd on-ramp
Ramp SB	Kingsford Smith Drive on-ramp
Ramp SB	Lytton Rd off-ramp
Ramp SB	Miles Platting Rd off-ramp
Ramp SB	Miles Platting Rd on-ramp
Ramp SB	Moreton Dr off-ramp
Ramp SB	Moreton Dr on-ramp
Ramp SB	Mt Gravatt-Capalaba Rd off-ramp
Ramp SB	Mt Gravatt-Capalaba Rd on-ramp
Ramp SB	Old Cleveland Rd off-ramp
Ramp SB	Old Cleveland Rd on-ramp
Ramp SB	Pacific Mwy off-ramp
Ramp SB	Port of Brisbane Mwy off-ramp
Ramp SB	Port of Brisbane Mwy on-ramp
Ramp SB	Southern Cross Way off-ramp
Ramp SB	Southern Cross Way on-ramp
Ramp SB	Wynnum Rd off-ramp
Ramp SB	Wynnum Rd on-ramp
Roadside NB	All NB Carriageway
Roadside NB	Kingsford Smith Dr to Moreton Dr
Roadside NB	Lytton Rd to Kingsford Smith Dr

Group	Location
Roadside NB	Miles Platting Rd to Prebble St
Roadside NB	Moreton Dr to TQ Boundary
Roadside NB	Mt Gravatt-Capalaba Rd to Old Cleveland Rd
Roadside NB	Old Cleveland Rd to Wynnum Rd
Roadside NB	Pacific Mwy to Miles Platting Rd
Roadside NB	Prebble St to Mt Gravatt-Capalaba Rd
Roadside NB	Wynnum Rd to Lytton Rd
Roadside SB	All SB Carriageway
Roadside SB	Kingsford Smith Dr to Lytton Rd
Roadside SB	Lytton Rd to Wynnum Rd
Roadside SB	Miles Platting Rd to Pacific Mwy
Roadside SB	Moreton Dr to Kingsford Smith Dr
Roadside SB	Mt Gravatt-Capalaba Rd to Prebble St
Roadside SB	Old Cleveland Rd to Mt Gravatt-Capalaba Rd
Roadside SB	Prebble St to Miles Platting Rd
Roadside SB	TQ Boundary to Moreton Dr
Roadside SB	Wynnum Rd to Old Cleveland Rd
Sediment Basin NB	Gateway Motorway NB
Sediment Basin SB	Gateway Motorway SB
Site Compound NB	Site Compound Gate 4 Compound
Site Compound NB	Site Compound Mt Gravatt-Capalaba Rd

Group	Location
Site Compound SB	Site Compound Old Cleveland Rd
Tech Shelter NB	Curtin Ave E - Generator
Tech Shelter NB	Murarrie Tech Shelter - Administration Drive
Tolling Gantries NB	NB Tolling Gantry
Tolling Gantries SB	SB Tolling Gantry
Travel Time Sign NB	EVMS-GWM-005 NB
Travel Time Sign NB	EVMS-GWS-030 NB
Travel Time Sign SB	EVMS-GWN-003 SB
VMS NB	VMS-GWN-020 N/B
VMS NB	VMS-GWN-025 N/B
VMS NB	VMS-GWS-005 N/B
VMS NB	VMS-GWS-015 N/B
VMS NB	VMS-GWS-020 N/B
VMS NB	VMS-GWS-040 N/B
VMS SB	VMS-GWM-010 S/B
VMS SB	VMS-GWN-001 S/B
VMS SB	VMS-GWN-002 S/B
VMS SB	VMS-GWS-010 S/B
VMS SB	VMS-GWS-025 S/B

Gateway Motorway Extension

Site: Transurban QLD

Zone: Gateway Ext Motorway

Group	Location
All Zones	TQ Operations Network
Advertising Signs NB	OQ-0075N Stretton
Advertising Signs NB	OQ-0076S Stretton
Advertising Signs SB	OQ-0044S Wally Tate Park, Kuraby
Advertising Signs SB	OQ-0045N Wally Tate Park, Kuraby
Mainline NB	All NB Carriageway
Mainline NB	Compton Rd to Logan Rd NB
Mainline NB	Illaweena St to Compton Rd NB
Mainline NB	Logan Rd to Pacific Mwy
Mainline SB	All SB Carriageway
Mainline SB	Compton Rd to Illaweena St
Mainline SB	Logan Rd to Compton Rd
Mainline SB	Pacific Mwy to Logan Rd
Ramp NB	Beaudesert Rd SB ramp to Gateway Extension NB
Ramp NB	Compton Rd off-ramp
Ramp NB	Gateway Extension NB off-ramp to Illaweena St
Ramp NB	Logan Rd off-ramp
Ramp NB	Persse Rd on-ramp
Ramp SB	Compton Rd off-ramp
Ramp SB	Compton Rd on-ramp
Ramp SB	Gateway Extension SB off-ramp EB
Ramp SB	Gateway Extension SB off-ramp WB
Ramp SB	Logan Rd off-ramp
Ramp SB	Logan Rd on-ramp
Roadside NB	All NB Carriageway
Roadside NB	Compton Rd to Logan Rd

Group	Location
Roadside NB	Illaweena St to Compton Rd
Roadside NB	Logan Rd to Pacific Mwy
Roadside SB	All SB Carriageway
Roadside SB	Compton Rd to Illaweena St
Roadside SB	Logan Rd to Compton Rd
Roadside SB	Pacific Mwy to Logan Rd
Sediment Basin NB	Gateway Extension
Sediment Basin SB	Gateway Extension
Site Compound NB	Site Compound Kuraby
Site Compound SB	Site Compound Stretton
Tech Shelter SB	Kuraby Tech Shelter
Telco Tower NB	4216 Kuraby North Kuraby
Telco Tower NB	4245 Stretton West
Telco Tower SB	4771 Stretton South
Telco Tower SB	4923 Runcorn North
Tolling Gantries NB	Compton Rd Ramp
Tolling Gantries NB	Kuraby Mainline NB
Tolling Gantries SB	Compton Rd Ramp
Tolling Gantries SB	Kuraby Mainline
VMS NB	EN03760VMS01
VMS NB	EN08615VMS01
VMS SB	ES03360VMS01
VMS SB	ES08380VMS01



Logan Motorway

Site: Transurban QLD

Zone: Logan Motorway

(1 of 2)

Group	Location
All Zones	TQ Operations Network
Advertising Signs EB	OQ-0029E Heathwood
Advertising Signs EB	OQ-0030S Heathwood
Advertising Signs EB	OQ-0031E Woogaroo St
Advertising Signs EB	OQ-0077E Tanah Merah
Advertising Signs EB	OQ-0078W Tanah Merah
Advertising Signs WB	OQ-0052W Marsden
Advertising Signs WB	OQ-0053E Marsden
Advertising Signs WB	OQ-0101W Larapinta
Advertising Signs WB	OQ-0102E Larapinta
Mainline EB	All EB Carriageway
Mainline EB	Beaudesert Rd to Wembley Rd
Mainline EB	Boundary Rd to Centenary Hwy
Mainline EB	Centenary Hwy to Woogaroo St
Mainline EB	Drews Rd to TQ Boundary
Mainline EB	Formation St to Boundary Rd
Mainline EB	Kingston Rd to Loganlea Rd
Mainline EB	Loganlea Rd to Drews Rd
Mainline EB	Paradise Rd to Beaudesert Rd
Mainline EB	Stapylton Rd to Paradise Rd
Mainline EB	Third Ave to Kingston Rd
Mainline EB	TQ Boundary to Formation St
Mainline EB	Wembley Rd to Third Ave
Mainline EB	Woogaroo St to Stapylton Rd
Mainline WB	All WB Carriageway
Mainline WB	Beaudesert Rd to Paradise Rd

Group	Location
Mainline WB	Centenary Hwy to Formation St
Mainline WB	Drews Rd to Loganlea Rd
Mainline WB	Formation St to TQ Boundary
Mainline WB	Kingston Rd to Third Ave
Mainline WB	Loganlea Rd to Kingston Rd
Mainline WB	Paradise Rd to Stapylton Rd
Mainline WB	Stapylton Rd to Woogaroo St
Mainline WB	Third Ave to Wembley Rd
Mainline WB	TQ Boundary to Drews Rd
Mainline WB	Wembley Rd to Beaudesert Rd
Mainline WB	Woogaroo St to Centenary Hwy
ODOM off-ramp WB	Woogaroo St
ODOM on-ramp WB	Woogaroo St
Ramp EB	Beaudesert Rd EB on-ramp
Ramp EB	Beaudesert Rd NB off-ramp
	Beaudesert Rd SB ramp to
Ramp EB	Gateway Extension NB
Ramp EB	Boundary Rd on-ramp
Ramp EB	Centenary Hwy NB on-ramp
Ramp EB	Centenary Hwy SB off-ramp
Ramp EB	Centenary Hwy SB on-ramp
Ramp EB	Drews Rd / Service Rd off-ramp
Ramp EB	Drews Rd / Service Rd on-ramp
Ramp EB	Formation St off-ramp
Ramp EB	Gateway Extension off-ramp
Ramp EB	Gateway Extension on-ramp

Group	Location
Ramp EB	Jutland St off-ramp
Ramp EB	Jutland St on-ramp
Ramp EB	Logan Mway Service rd ramp
Ramp EB	Mt Lindesay Hwy SB on-ramp
Ramp EB	Mt Linedesay Hwy EB on-ramp
Ramp EB	Mt Linedesay Hwy SB off-ramp
Ramp EB	Paradise Rd off-ramp
Ramp EB	Paradise Rd on-ramp
Ramp EB	Stapylton Rd off-ramp
Ramp EB	Stapylton Rd on-ramp
Ramp EB	University Dr off-ramp
Ramp EB	University Dr on-ramp
Ramp EB	Wembley Rd off-ramp
Ramp EB	Wembley Rd on-ramp
Ramp WB	Beaudesert Rd off-ramp
Ramp WB	Beaudesert Rd on-ramp
Ramp WB	Boundary Rd off-ramp
Ramp WB	Centenary Hwy off-ramp
Ramp WB	Centenary Hwy on-rmap
Ramp WB	Drews Rd off-ramp
Ramp WB	Drews Rd on-ramp
Ramp WB	Formation St on-ramp
Ramp WB	Gateway Extension off-ramp
Ramp WB	Gateway Extension on-ramp
Ramp WB	Loganlea Rd off-ramp
Ramp WB	Loganlea Rd on-ramp

Logan Motorway

Site: Transurban QLD

Zone: Logan Motorway

(2 of 2)

Group	Location
Ramp WB	Mt Lindesay Hwy off-ramp
Ramp WB	Mt Lindesay Hwy on-ramp
Ramp WB	Paradise Rd off-ramp
Ramp WB	Paradise Rd on-ramp
Ramp WB	Stapylton Rd off-ramp
Ramp WB	Stapylton Rd on-ramp
Ramp WB	Station Rd off-ramp
Ramp WB	Station Rd on-ramp
Ramp WB	Wembley Rd off-ramp
Ramp WB	Wembley Rd on-ramp
Roadside EB	Beaudesert Rd to Wembley Rd
Roadside EB	Boundary Rd to Centenary Hwy
Roadside EB	Centenary Hwy to Woogaroo St
Roadside EB	Drews Rd to TQ Boundary
Roadside EB	Formation St to Boundary Rd
Roadside EB	Kingston Rd to Loganlea Rd
Roadside EB	Loganlea Rd to Drews Rd
Roadside EB	Paradise Rd to Beaudesert Rd
Roadside EB	Stapylton Rd to Paradise Rd
Roadside EB	Third Ave to Kingston Rd
Roadside EB	Wembley Rd to Third Ave
Roadside EB	Woogaroo St to Stapylton Rd
Roadside WB	All WB Carriageway
Roadside WB	Beaudesert Rd to Paradise Rd
Roadside WB	Centenary Hwy to Formation St
Roadside WB	Drews Rd to Loganlea Rd

Group	Location
Roadside WB	Formation St to TQ Boundary
Roadside WB	Kingston Rd to Third Ave
Roadside WB	Loganlea Rd to Kingston Rd
Roadside WB	Paradise Rd to Stapylton Rd
Roadside WB	Stapylton Rd to Woogaroo St
Roadside WB	Third Ave to Wembley Rd
Roadside WB	TQ Boundary to Drews Rd
Roadside WB	Wembley Rd to Beaudesert Rd
Roadside WB	Woogaroo St to Centenary Hwy
Sediment Basins EB	Logan Motorway
Sediment Basins WB	Logan Motorway
Site Compound EB	Berrinba
Site Compound EB	Heathwood
Site Compound WB	Heathwood
Site Compound WB	Loganlea Rd
	Larapinta (Paradise Rd On Ramp)
Tech Shelter EB	Tech Shelter
Tech Shelter EB	Loganlea Tech Shelter
Tech Shelter WB	Heathwood Tech Shelter
	Larapinta (Paradise Rd off ramp)
Tech Shelter WB	Tech Shelter
Telco Tower EB	4240 Carole Park
Telco Tower EB	4488 Parkinson
Telco Tower EB	4598 Meadowbrook
Telco Tower EB	4925 Tanah Merah Central
Telco Tower WB	4211 Ellen Grove

Group	Location
Telco Tower WB	4585 Larapinta
Telco Tower WB	4772 Berrinba
Telco Tower WB	4796 Heathwood
Tolling Gantries EB	Loganlea Mainline
Tolling Gantries EB	Loganlea off-ramp
Tolling Gantries EB	Paradise Rd on-ramp
Tolling Gantries EB	Stapylton Rd on-ramp
Tolling Gantries WB	Heathwood Mainline
Tolling Gantries WB	Loganlea on-ramp
Tolling Gantries WB	Paradise Rd off-ramp
Tolling Gantries WB	Stapylton Rd off-ramp
Tolling Point EB	BP Larapinta Service Centre
VMS EB	LE11450VMS01
VMS EB	LE16450VMS01
VMS WB	LW11730VMS02
VMS WB	LW18900VMS01
VMS WB	LW23610VMS01
X Tolling Gantries EB	Heathwood Mainline
X Tolling Gantries EB	Loganlea Mainline
X Tolling Gantries WB	Heathwood Mainline
X Tolling Gantries WB	Loganlea Mainline



Cross City Tunnel

Site: Transurban NSW Business

Zone: CCT

Group	Location
Buildings	Fire Pump Room East
Buildings	Fire Pump Room West
Buildings	Motorway Control Centre (MCC)
Buildings	Substations
Buildings	Water Treatment Plant (WTP)
Eastbound	EB Carriageway and Ramps
Motorway Tunnel Closure	Various Locations (Closure)
Off-Motorway Locations	Off-Motorway Assets
Tolling	Tolling Gantry & Tech Shelter/Room
Ventilation	CCT Ventilation Stack (Darling Harbour)
Ventilation	Crossover Ventilation Station (CVS)
Ventilation	Ventilation Tunnel BVS to EVS and to base of Stack
Ventilation	Ventilation Tunnel CVS area to BVS
Westbound	WB Carriageway and Ramps



Eastern Distributor

Site: Transurban NSW Business

Zone: ED

Group	Location
Buildings	Motorway Control Centre (MCC)
Buildings	Service Buildings
Motorway Tunnel Closure	Various Locations (Closure)
Northbound	NB Dacey Todman tunnel, Parkway & Ramps
Northbound	NB Main Tunnel & Ramps
Northbound	NB Main Tunnel exit to Landbridge area & Ramps
Off-Motorway Locations	Off-Motorway Assets
Pump Stations	Pump Stations
Southbound	Landbridge to main tunnel entrance & Ramps
Southbound	SB Main Tunnel & Ramps
Southbound	SB Parkway, Dacey Todman Tunnel & Ramps
Tolling	Tolling Gantry & Tech Shelter/Room



Hills M2

Site: Transurban NSW Business

Zone: M2

Group	Location
Buildings	Eastern Portal Building
Buildings	Motorway Control Centre (MCC)
Buildings	Western Portal Building
Eastbound	EB Abbott Road to Pennant Hills
Eastbound	EB Norfolk Tunnel
Eastbound	EB Norfolk Tunnel to Lane Cove Tunnel
Eastbound	EB Pennant Hills to Norfolk Tunnel
Norfolk Tunnel Closure	Various Locations (Closure)
Off-Motorway Locations	Off-Motorway Assets
Tolling	Tolling Gantry & Tech Shelter/Rooms
Westbound	WB Lane Cove Tunnel to Norfolk Tunnel
Westbound	WB Norfolk Tunnel
Westbound	WB Norfolk Tunnel to Pennant Hills
Westbound	WB Pennant Hills to Abbott Road



Lane Cove Tunnel

Site: Transurban NSW Business

Zone: LCT

Group	Location
Buildings	Marden Street Depot
Buildings	Motorway Control Centre (Sirius Road)
Buildings	Substations
Buildings	Water Treatment Plant (Mowbray Road)
Eastbound	EB Carriageway and Ramps
Motorway Tunnel Closure	Various Locations (Closure)
MRE Ramps	MRE ramps and road side areas
Off-Motorway Locations	Off-Motorway Assets
Tolling	Tolling Gantry & Tech Shelter/Room Tolling
	Gantry & Tech Shelter/Rooms including MRE ramp tolling
Ventilation & Pump Stations	Main Sump
Ventilation & Pump Stations	Marden St ventilation Tunnel
Ventilation & Pump Stations	Sirius Rd and Western Ventilation Tunnels
	and sumps
Westbound	WB Carriageway and Ramps



M5 South West

Site: Transurban NSW Business

Zone: M5SW

Group	Location
Buildings	Motorway Control Centre (MCC) Hammondville
Buildings	Other Office Buildings Hammondville
Eastbound	EB Beech Rd to Hammondville Office/Main toll plaza
Eastbound	EB Campbelltown Rd to Beech Rd (M7 merge)
Eastbound	EB Fairford Rd to King Georges Rd
Eastbound	EB Hammondville office to Fairford Rd
Off-Motorway Locations	Off-Motorway Assets
Tolling	Tolling Gantry & Tech Shelter/Room including DRS site
Westbound	WB Beech rd to Campbelltown Rd
Westbound	WB Fairford Rd to Hammondville office/Main toll plaza
Westbound	WB Hammondville office to Beech Rd/M7 off ramp
Westbound	WB King Georges Rd to Fairford Rd



Group	Location
All	All Locations
Northern	All Northbound
Northern	M1 NB - NCX Off Ramp (M110 Dive)
Northern	M1 SB - NCX On Ramp (M120 Dive)
Northern	M1 to PHR NB
Northern	M1 to PHR SB
Northern	Northern Buildings - Fire Pump Room
Northern	Northern Buildings - Substation 07 (SS07)
Northern Surface / Compound	Northern Surface - Kenley Park
Northern Surface / Compound	Northern Surface - PHR NB
	Northern Surface - PHR NB Off Ramp (M1P0)
Northern Surface / Compound	Northern Surface - PHR SB
	Northern Surface - PHR SB Off Ramp (M1Q0)
Northern Surface / Compound	
Southern	All Southbound
Southern	CTSS - Carlingford TSS
Southern	High Voltage Substation (HS01)
Southern	M2 East Bound - NCX On Ramp
Southern	M2 West Bound - NCX Off Ramp
Southern	MCC - M2-M7 Fibre
Southern	Shared Path (Cycleway)
Southern	Southern - PHR Off Ramp M2 EB
Southern	Southern - PHR On Ramp to M2 WB
Southern	Southern Buildings - Substation 01 (SS01)
Southern	Water Treatment Plant (WTP)

Group	Location
Southern Surface / Compound	Southern Buildings
Southern Surface / Compound	Surface Road - PHR Off Ramp (M1D0)
Southern Surface / Compound	Surface Road - PHR On Ramp (M1C0)
Southern Surface / Compound	Wilson Rd Compound
Tunnel Zone 1	TZ01 - NB Mainline (M110) - Southern Portal to CP09
	TZ01 - PHR Off Ramp (M1D0) - Southern Portal to CP85
Tunnel Zone 1	
Tunnel Zone 1	TZ01 - PHR On Ramp (M1C0) - Portal to CP85
Tunnel Zone 1	TZ01 - SB Mainline (M120) - Portal to CP09
Tunnel Zone 1	TZ01 - Ventilation Station 01 Southern (VSO1)
Tunnel Zone 2	TZ02 - NB Mainline (M110) - CP09 to CP21
Tunnel Zone 2	TZ02 - PHR Off Ramp (M1D0) - CP85, CP88, CP89
Tunnel Zone 2	TZ02 - PHR On Ramp (M1C0) - CP85, CP88, CP89
Tunnel Zone 2	TZ02 - SB Mainline (M120) - CP09 to CP21
Tunnel Zone 2	TZ02 - Substation 02 (SS02)
Tunnel Zone 3	TZ03 - Disaster Recovery Site Wilson (DRS)
Tunnel Zone 3	TZ03 - NB Mainline (M110) - CP21 to CP31
Tunnel Zone 3	TZ03 - SB Mainline (M120) - CP21 to CP31
Tunnel Zone 3	TZ03 - Substation 03 Wilson (SS03)
Tunnel Zone 3	TZ03 - Ventilation Station 02 Wilson (VS02)
Tunnel Zone 3	Wilson Compound
Tunnel Zone 4	TZ04 - NB Mainline (M110) - CP31 to CP41
Tunnel Zone 4	TZ04 - SB Mainline (M120) - CP31 to CP41
Tunnel Zone 4	TZ04 - Substation 04 (SS04)
Tunnel Zone 5	Trelawney Compound
Tunnel Zone 5	TZ05 - Mobile Phone Room (MPR)



Group	Location
Tunnel Zone 5	TZ05 - NB Mainline (M110) - CP41 to CP53
Tunnel Zone 5	TZ05 - Radio Rebroadcast Room (RRB)
Tunnel Zone 5	TZ05 - SB Mainline (M120) - CP41 to CP53
Tunnel Zone 5	TZ05 - Substation 05 Trelawney (SS05)
Tunnel Zone 5	TZ05 - Ventilation Station 03 Trelawney (VS03)
Tunnel Zone 6	TZ06 - NB Mainline (M110) - CP53 to CP65
Tunnel Zone 6	TZ06 - Off Ramp (M1P0) - CP91 to CP97
Tunnel Zone 6	TZ06 - On Ramp (M1Q0) - CP91 to CP97
Tunnel Zone 6	TZ06 - SB Mainline (M120) - CP53 to CP65
Tunnel Zone 6	TZ06 - Substation 06 (SS06)



Group	Location	Group	Location	Group	Location
Abutment	Glenferrie Rd Abutment	Equipment Rooms	ERE01	Fan Chambers	Olympic Park Fan Chamber
Abutment	Kingsway Abutment	Equipment Rooms	ERE02	Fan Chambers	Swan Street Shaft/Fan Chamber
Advertising Sign	City Link - White St Gantry	Equipment Rooms	ERE03	LUMS Gantries	Lane Use Management System 1, SL
Advertising Sign	Southern Link - Heyington Railbridge Overpass	Equipment Rooms	ERE04	LUMS Gantries	Lane Use Management System 10, SL
Advertising Sign	Southern Link - Yarra Boulevard Overpass	Equipment Rooms	ERE05	LUMS Gantries	Lane Use Management System 11, SL
Advertising Sign	Southern Link Gibdon Street on Ramp	Equipment Rooms	ERE06	LUMS Gantries	Lane Use Management System 12, SL
Advertising Sign	Sth Eastern Fwy - Gibdon St Overpass	Equipment Rooms	ERE07	LUMS Gantries	Lane Use Management System 13, SL
Advertising Sign	Tullamarine Fwy - Bell St Overpass	Equipment Rooms	ERE08		Lane Use Management System 2 (TP7A), SL
Advertising Sign	Tullamarine Fwy - Brunswick St Overpass	Equipment Rooms	ERE09	LUMS Gantries	SL
Advertising Sign	Tullamarine Fwy - Moreland Road Overpass	Equipment Rooms	ERE10	LUMS Gantries	Lane Use Management System 2A, SL
Advertising Sign	Tullamarine Fwy - Moreland Road Overpass	Equipment Rooms	ERE11	LUMS Gantries	Lane Use Management System 3, SL
Advertising Sign	Tullamarine Fwy - Moreland Road Overpass	Equipment Rooms	ERE12	LUMS Gantries	Lane Use Management System 4, SL
Advertising Sign	Tullamarine Fwy - Napier St Overpass	Equipment Rooms	ERE13	LUMS Gantries	Lane Use Management System 5, SL
Advertising Sign	Western Link Macaulay Road	Equipment Rooms	ERE14	LUMS Gantries	Lane Use Management System 6, SL
All Locations	Burnley Tunnel – All Areas	Equipment Rooms	ERE15	LUMS Gantries	Lane Use Management System 7, SL
All Locations	Domain Tunnel - All Areas	Equipment Rooms	ERE16	LUMS Gantries	Lane Use Management System 8, SL
All Locations	Southern Link - All Areas	Equipment Rooms	ERE17		Lane Use Management System 9
All Locations	Western Link - All Areas	Equipment Rooms	ERW00	LUMS Gantries	(VMSW1A), SL
Building	Operations and Maintenance Building (OMB)	Equipment Rooms	ERW01	LUMS Gantries	Lane Use Management System A, SL
Emergency Egress Tunnel	Emergency Egress Tunnel Cross Passage 10	Equipment Rooms	ERW02	LUMS Gantries	Lane Use Management System B, SL
Emergency Egress Tunnel	Emergency Egress Tunnel Cross Passage 4	Equipment Rooms	ERW03		Lane Use Management System C
Emergency Egress Tunnel	Emergency Egress Tunnel Cross Passage 5	Equipment Rooms	ERW04	LUMS Gantries	(VMSW2C), SL
Emergency Egress Tunnel	Emergency Egress Tunnel Cross Passage 6	Equipment Rooms	ERW05	LUMS Gantries	Lane Use Management System D, SL
Emergency Egress Tunnel	Emergency Egress Tunnel Cross Passage 7	Equipment Rooms	ERW06	LUMS Gantries	Lane Use Management System E, SL
Emergency Egress Tunnel	Emergency Egress Tunnel Cross Passage 8	Fan Chambers	Burnley Primary Fan Chamber	LUMS Gantries	Lane Use Management System F, SL
Emergency Egress Tunnel	Emergency Egress Tunnel Cross Passage 9	Fan Chambers	Burnley Secondary Fan Chamber		
Equipment Rooms	ERE00	Fan Chambers	Grant Street Fan Chamber		

Requesting Authority to Access

Quick reference guide



CityLink

Site: Transurban VIC

Zone: CityLink

(2 of 4)

Group	Location
Radio Rebroadcast Room	RRB1
Radio Rebroadcast Room	RRB2
Refuge Burnley Tunnel	Refuge 1
Refuge Burnley Tunnel	Refuge 2
Refuge Burnley Tunnel	Refuge 3
SL Mainline EB	Burnley Tunnel B1 - B10
SL Mainline EB	Burnley Tunnel B11 - B20
SL Mainline EB	Burnley Tunnel B21 - B30
SL Mainline EB	Burnley Tunnel B31 - B40
SL Mainline EB	Burnley Tunnel B41 - B50
SL Mainline EB	Burnley Tunnel B51 - B59
SL Mainline EB	Burnley Tunnel Entry Portal
SL Mainline EB	Burnley Tunnel Exit Portal
SL Mainline EB	Burnley Tunnel to Yarra Blvd Entry
SL Mainline EB	Flinders St to Footbridge
SL Mainline EB	Footbridge to Swan St
SL Mainline EB	Glenferrie Road to Toorak Rd Exit
SL Mainline EB	Swan St to TP4
SL Mainline EB	Yarra Blvd Entry to Glenferrie Rd
SL Mainline NB	Exhibition Street Extension NB between Olympic Boulevard and Flinders Street
	Exhibition Street Extension SB Between Flinders Street and Olympic Boulevard
SL Mainline SB	

Group	Location
SL Mainline WB	Batman Ave Exit to Domain Entry Portal
SL Mainline WB	Batman Ave Exit to Swan St
SL Mainline WB	Batman Ave Exit to Swan St
SL Mainline WB	Batman Exit to Swan St
SL Mainline WB	Batman Exit to Swan St
SL Mainline WB	Domain Tunnel D1 - D10
SL Mainline WB	Domain Tunnel D11 - 20
SL Mainline WB	Domain Tunnel D21 - D28
SL Mainline WB	Domain Tunnel Entry Portal
SL Mainline WB	Domain Tunnel Exit Portal
SL Mainline WB	Domain Tunnel to CityLink Boundary
SL Mainline WB	Footbridge to Flinders St
SL Mainline WB	Gibdon St Entry to Domain Tunnel
SL Mainline WB	Glenferrie Rd to Gibdon St Entry
SL Mainline WB	Kingsway Exit Ramp from Domain Tunnel
SL Mainline WB	Punt Rd Exit to Batman Ave Exit
SL Mainline WB	Swan St to Footbridge
SL Ramps EB	Burnley St Off Ramp
SL Ramps EB	Burnley Tunnel to Burnley St Off Ramp
SL Ramps EB	Burnley Tunnel to Yarra Blvd Entry
SL Ramps EB	Church St Exit to Burnley Tunnel
SL Ramps EB	Church St Off Ramp
SL Ramps EB	Cremorne St Entry to Church St Exit
SL Ramps EB	Punt Rd On Ramp
SL Ramps EB	Ramps Yarra Blvd On Ramp

Group	Location
SL Ramps EB	Swan St to TP4
SL Ramps EB	TP4 to Cremorne St Entry
SL Ramps WB	Batman Ave Off Ramp
SL Ramps WB	Gibdon St On Ramp
SL Ramps WB	Power St On Ramp
SL Ramps WB	Punt Rd Off Ramp
SL Ramps WB	Yarra Blvd Off Ramp
SL Tech Shelter 10 EB	Tech Shelter Punt Rd Interchange
SL Tech Shelter 11 EB	Tech Shelter Burnley St
SL Tech Shelter 11A EB	Tech Shelter Mary St
	Tech Shelter Monash Fwy via Yarra Blvd
SL Tech Shelter 13 WB	
SL Tech Shelter 14	Tech Shelter Batman Ave
SL Tech Shelter 8	Tech Shelter Grant St
SL Tech Shelter 9	Tech Shelter Swan St
SL Tolling Gantries EB	Tolling Gantry 5A Burnley St
	Tolling Gantry 5B Burnley Tunnel Exit Portal
SL Tolling Gantries EB	
SL Tolling Gantries EB	Tolling Gantry 6A Yarra Blvd
SL Tolling Gantries EB	Tolling Gantry 7A Church St
	Tolling Gantry 8A Exhibition St Extension
SL Tolling Gantries EB	
SL Tolling Gantries EB	Tolling Gantry 9A Batman Ave
SL Tolling Gantries WB	Tolling Gantry 4A Punt Rd
SL Tolling Gantries WB	Tolling Gantry 4B Batman Ave
SL Tolling Gantries WB	Tolling Gantry 6B Yarra Blvd



Group	Location
SL Tolling Gantries WB	Tolling Gantry 8B Exhibition St Extension
	Tolling Gantry 9B Domain Tunnel Entry
SL Tolling Gantries WB	Portal
Smoke Duct	Burnley Tunnel
Smoke Duct	Domain Tunnel
Speed Camera	B08-09
Speed Camera	B36-37
Speed Camera	D12-13
Speed Camera	D20-21
	Access from B8 Eastbound / D20 Westbound
Substation 1	
Substation 2 WB	Swan St
Substation 3 EB	ATCR
Substation 3 EB	Near ATCR
Substation 4	Alexandra Ave
Substation 5	Top of Domain Entry Portal
Substation 6	OMB Car Park
Sump	Burnley Pump Station
Sump	Church St
Sump	Cremorne
Sump	Southbank Interchange
Sump	Yarra Blvd
Sump Room	Swan St Pump Station
Sump Room	Yarra Crossing Pump Station
	Optus Equipment Room -Grant St
Telephone Room	Mezzanine

Group	Location
Telephone Room	Telstra Equipment Room -Grant St Mezzanine
Telephone Room	Vodafone Equipment Room-Grant St Mezzanine
Vent Stack	Burnley
Vent Stack	Grant St
Vent Stack	Swan St
Viaduct	Elevated Rd Viaduct - Northbound
Viaduct	Elevated Rd Viaduct - Southbound
	SL VMSE5A EB - Bottom of Yarra Blvd On Ramp
VMS	SL VMSE7A EB - Mary St
VMS	SL VMSW0A WB - West of Toorak Rd
VMS	SL VMSW1A WB - Heyington
VMS	SL VMSW2A WB - Gibdon St
VMS	SL VMSW2B WB - East of Church St
VMS	SL VMSW2C WB - East of Punt Rd
	WGF VMSE1A EB - WGF Shell Service Station
VMS	WGF VMSE1B EB - East of Montague St
VMS	WGF VMSE1C EB - West of Kings Way
VMS	WGF VMSOHVD1 EB - Westgate OHVD
VMS	WGF VMSOHVD2 EB - Kingsway on ramp
VMS	WGF VMSOHVD4 EB - Monash inbound
VMS	WGF VMSOHVD5 EB - Monash inbound

Group	Location
VMS	WGF VMSW5A WB - WGF OB - Bertie St
VMS	WL VMSN1A NB - Ramp N
VMS	WL VMSN1B NB - Ramp M
VMS	WL VMSN3A NB - North of Dynon Rd
VMS	WL VMSN4A NB - Mt Alexander Rd entry
VMS	WL VMSN5A NB - South of Wilson St
VMS	WL VMSN7A NB - Bell St entry
VMS	WL VMSN7B NB - Bulla Rd exit
VMS	WL VMSS1A SB - Bulla Rd
VMS	WL VMSS1B SB - Bell St
VMS	WL VMSS3A SB - South of Moreland Rd
VMS	WL VMSS3B SB - Brunswick Rd exit
VMS	WL VMSS5A SB - Macaulay Rd
VMS	WL VMSS7A SB - South of Footscray Rd
Water Treatment Plant	Swan St Behind Substation 2
WL Mainline NB	Bolte Towers West
WL Mainline NB	Brunswick Rd Entry to Moreland Rd Exit
WL Mainline NB	Brunswick Rd Entry to Moreland Rd Exit
WL Mainline NB	Dynon Rd Entry to Racecourse Rd Exit
WL Mainline NB	Footscray Rd Exit to Dynon Rd Entry
WL Mainline NB	Moreland Rd Exit to Pascoe Vale Rd Exit
WL Mainline NB	Pascoe Vale Rd Exit to Bulla Rd Overpass
WL Mainline NB	Racecourse Rd Exit to Brunswick Rd Entry



Group	Location
WL Mainline NB	Westgate Fwy to Footscray Rd Exit
WL Mainline SB	Bell St Exit to Moreland Rd Entry
	Bell St to Moreland Rd Collector
WL Mainline SB	Distributor
WL Mainline SB	Bolte Towers East
WL Mainline SB	Brunswick Rd Exit to Flemington Rd Exit
WL Mainline SB	Bulla Rd Overpass to Bell St Exit
WL Mainline SB	Bulla Road to Bell St Collector Distributor
WL Mainline SB	Dynon Rd Exit to Footscray Rd Exit
WL Mainline SB	Flemington Rd Exit to Dynon Rd Exit
WL Mainline SB	Footscray Rd Exit to Westgate Fwy
WL Mainline SB	Moreland Rd Entry to Brunswick Rd Exit
WL Ramps NB	Bell St On Ramp
WL Ramps NB	Brunswick Rd On Ramp
WL Ramps NB	Bulla Rd Off Ramp
WL Ramps NB	Dynon Rd On Ramp
WL Ramps NB	Footscray Rd Off Ramp
WL Ramps NB	Footscray Rd On Ramp
WL Ramps NB	Moreland Rd Off Ramp
WL Ramps NB	Mt Alexander Rd On Ramp
WL Ramps NB	Pascoe Vale Rd Off Ramp
WL Ramps NB	Racecourse Rd Off Ramp
WL Ramps NB	Ramp M
WL Ramps NB	Ramp N
WL Ramps SB	Bell St CD On Ramp

Group	Location
WL Ramps SB	Brunswick Rd Off Ramp
WL Ramps SB	Bulla Rd On Ramp
WL Ramps SB	Dynon Rd Off Ramp
WL Ramps SB	Flemington Rd Off Ramp
	Footscray Rd Exit to Westgate Fwy All Ramps
WL Ramps SB	Footscray Rd Off Ramp
WL Ramps SB	Footscray Rd On Ramp
WL Ramps SB	Moreland Rd On Ramp
WL Ramps SB	Racecourse Rd On Ramp
WL Ramps SB	Ramp L
WL Ramps SB	Ramp P
WL Ramps SB	Ramp Z
WL Tech Shelter 1 SB	Tech Shelter Greenbank St
	Tech Shelter Tullamarine Fwy South of Albion St
WL Tech Shelter 2 SB	
WL Tech Shelter 3 SB	Tech Shelter 129 Manningham St Parkville
	Tech Shelter Cnr Macaulay Rd and Langford St North Melbourne
WL Tech Shelter 4 SB	
WL Tech Shelter 5 SB	Tech Shelter Dudley St under TP3
WL Tech Shelter 6 NB	Tech Shelter Turner St Port Melbourne
WL Tolling Gantries NB	Tolling Gantry 1B Moreland Rd
WL Tolling Gantries NB	Tolling Gantry 2B Macaulay Rd
WL Tolling Gantries NB	Tolling Gantry 3B Bolte Bridge
WL Tolling Gantries SB	Tolling Gantry 1A Moreland Rd

Group	Location
WL Tolling Gantries SB	Tolling Gantry 2A Macaulay Rd
WL Tolling Gantries SB	Tolling Gantry 3A Bolte Bridge